

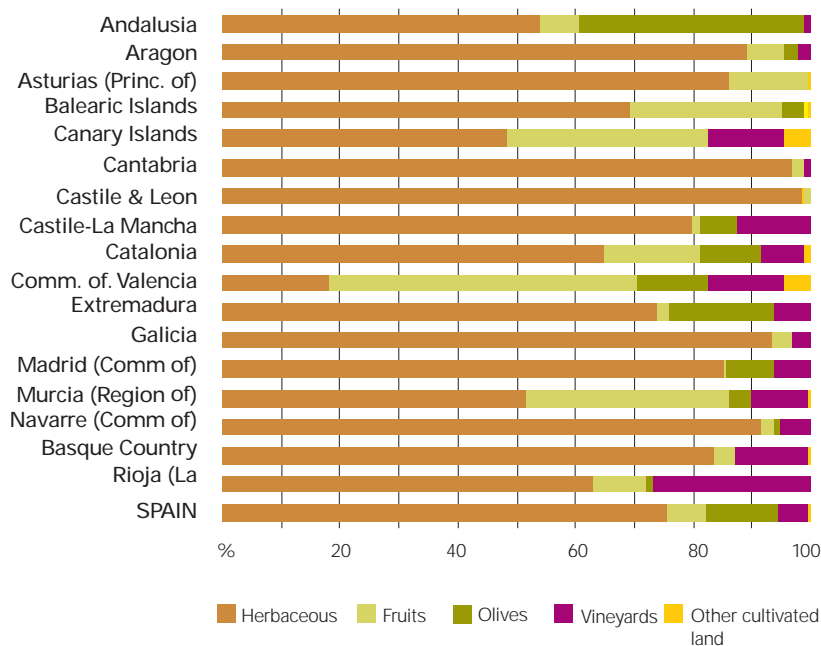


# Agriculture

## Farms with land. 1997

	Total land		Utilised agricultural area (UAA)				Other land		
	Farms	Hectares	Hectares	Cultivated land		Permanent grazing land		Farms	Hectares
				Farms	Hectares	Farms	Hectares		
SPAIN	1.202.153	33.824.847	25.630.129	1.135.821	17060.029	327.473	8.570.100	487.659	8.194.719
Andalusia	273.233	5.853.953	4.911.022	266.135	3.586.209	24.249	1.324.813	67.122	942.931
Aragon	60.076	3.339.223	2.537.580	56.885	1.792.830	7.217	744.750	24.970	801.642
Asturias (Princ. of)	39.922	667.180	401.310	35.181	30.511	39.616	370.799	30.380	265.871
Balearic (Islands)	17.362	353.696	234.487	17.010	202.430	2.982	32.057	11.508	119.209
Canary Islands	15.039	119.572	49.929	14.529	34.711	3.194	15.218	10.458	69.643
Cantabria	16.378	354.064	229.320	11.066	8.589	16.216	220.731	5.084	124.744
Castile & León	115.401	7.071.672	5.333.467	99.255	3.592.905	45.088	1.740.562	44.562	1.738.205
Castile-La Mancha	132.262	6.310.245	4.716.074	125.559	3.788.887	13.615	927.187	34.634	1.594.172
Catalonia	68.615	1.869.204	1.140.480	66.672	877.297	4.771	263.183	35.604	728.724
Comm. of Valencia	165.089	1.000.360	700.799	164.044	594.721	6.835	106.078	54.506	299.561
Extremadura	67.723	3.097.726	2.885.302	59.185	1.023.601	27.427	1.861.701	16.486	212.424
Galicia	114.781	1.071.421	621.553	112.288	268.302	105.429	353.251	109.822	449.869
Madrid (Comm of)	10.326	397.194	319.235	8.130	205.326	3.099	113.909	2.810	77.959
Murcia (Región of)	47.386	697.250	511.253	47.147	474.979	975	36.274	12.632	185.998
Navarre (Comm. of)	23.050	877.142	579.241	20.930	358.779	6.204	220.462	8.904	297.900
Basque country	22.686	412.515	238.780	19.514	81.933	19.222	156.847	13.307	173.734
Rioja (La)	12.826	332.431	220.299	12.291	138.020	1.333	82.279	4.870	112.131

## Use of cultivated land



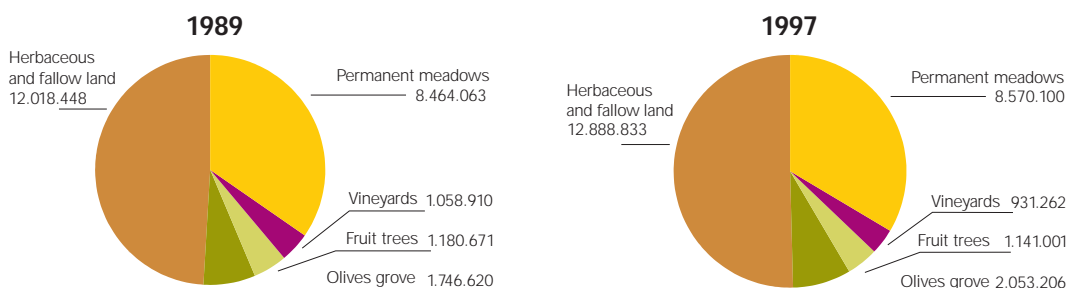
**% of the UAA of the farms of 100 Ha or more**

UE-15	39,7
Germany	40,7
Austria	24,0
Belgium	10,2
Denmark	40,7
Spain	52,3
Finland	5,1
France	39,5
Greece	3,6
Ireland	15,0
Italy	21,0
Luxembourg	21,8
Netherlands	8,0
Portugal	46,5
U. Kingdonm	66,1
Sweden	31,3

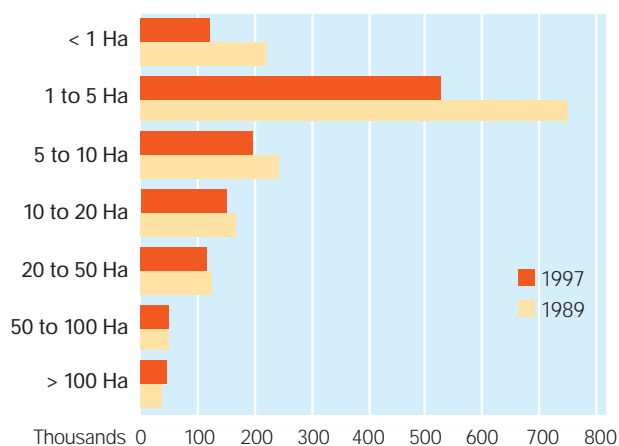
**Livestock farming, main species. 1997**

	Bovine		Ovine		Caprine		Porcine		Poultry	
	Farms	Heads	Farms	Heads	Farms	Heads	Farms	Heads	Farms	Thous. Heads
<b>SPAIN</b>	202.734	5.656.508	102.832	19.669.370	51.453	2.062.079	138.995	14.226.020	273.685	100.420
Andalusia	8.899	498.897	10.668	2.139.443	13.983	750.636	10.352	1.262.896	24.912	9.411
Aragon	2.206	254.799	6.661	2.604.018	2.472	52.329	4.189	2.070.082	7.853	11.330
Asturias (Princ. of)	29.101	420.351	4.335	73.272	1.852	53.404	10.036	36.521	26.273	629
Balearic (Islands)	1.087	51.006	5.095	388.744	1.867	21.053	4.011	64.281	9.880	554
Canary Islands	1.971	15.552	1.163	35.408	4.134	134.142	753	24.985	2.154	1.373
Cantabria	12.862	354.930	2.367	90.564	1.122	15.732	1.354	9.194	9.850	210
Castile & León	27.552	1.116.562	13.530	4.237.193	3.472	188.599	21.545	2.002.847	33.899	11.414
Castile-La Mancha	3.773	314.508	9.499	3.339.730	4.970	314.203	2.961	626.657	9.593	5.392
Catalonia	6.682	690.010	2.925	912.067	1.957	51.049	8.786	5.050.333	10.768	37.342
Comm of Valencia	638	35.636	2.542	427.778	1.475	73.405	997	605.395	5.792	4.808
Extremadura	10.167	490.878	9.872	3.206.826	5.016	214.387	11.096	630.271	12.771	663
Galicia	82.037	1.000.251	24.154	269.425	3.698	50.134	56.639	509.523	101.379	6.498
Madrid (Comm of)	1.254	78.198	595	159.860	228	20.563	146	29.726	701	971
Murcia (Region of)	230	22.225	2.106	531.604	2.294	85.449	1.478	811.624	2.577	1.993
Navarre (Comm of)	3.024	102.715	2.529	687.018	243	4.673	1.935	388.233	3.039	4.150
Basque Country	10.718	173.997	4.208	323.173	2.404	20.443	2.093	25.864	11.058	1.762
Rioja (La)	533	35.993	583	243.247	266	11.878	624	77.588	1.186	1.920

**Use of Utilised Agricultural Area (UAA). Hectares**



**Number of farms per UAA**



**For further information:**

- 1989 Agricultural Census. Volume I, National Results. Volume II, Pluriprovincial Autonomous Community Results. Volume III, Provincial results. Volume IV, District and Municipal Results. Volume V, National results by techno-economic orientation. (TEO). Volume VI, Autonomous Community results by techno-economic orientation (TEO). Volume R, National summary by autonomous communities and provinces.
- 1993 Farm structures survey. Volume I, National results. Volume II, Autonomous Community results. (18 volumes).
- 1995 Farm structure survey. Electronic publication.
- 1997 Farm structure survey. Project.